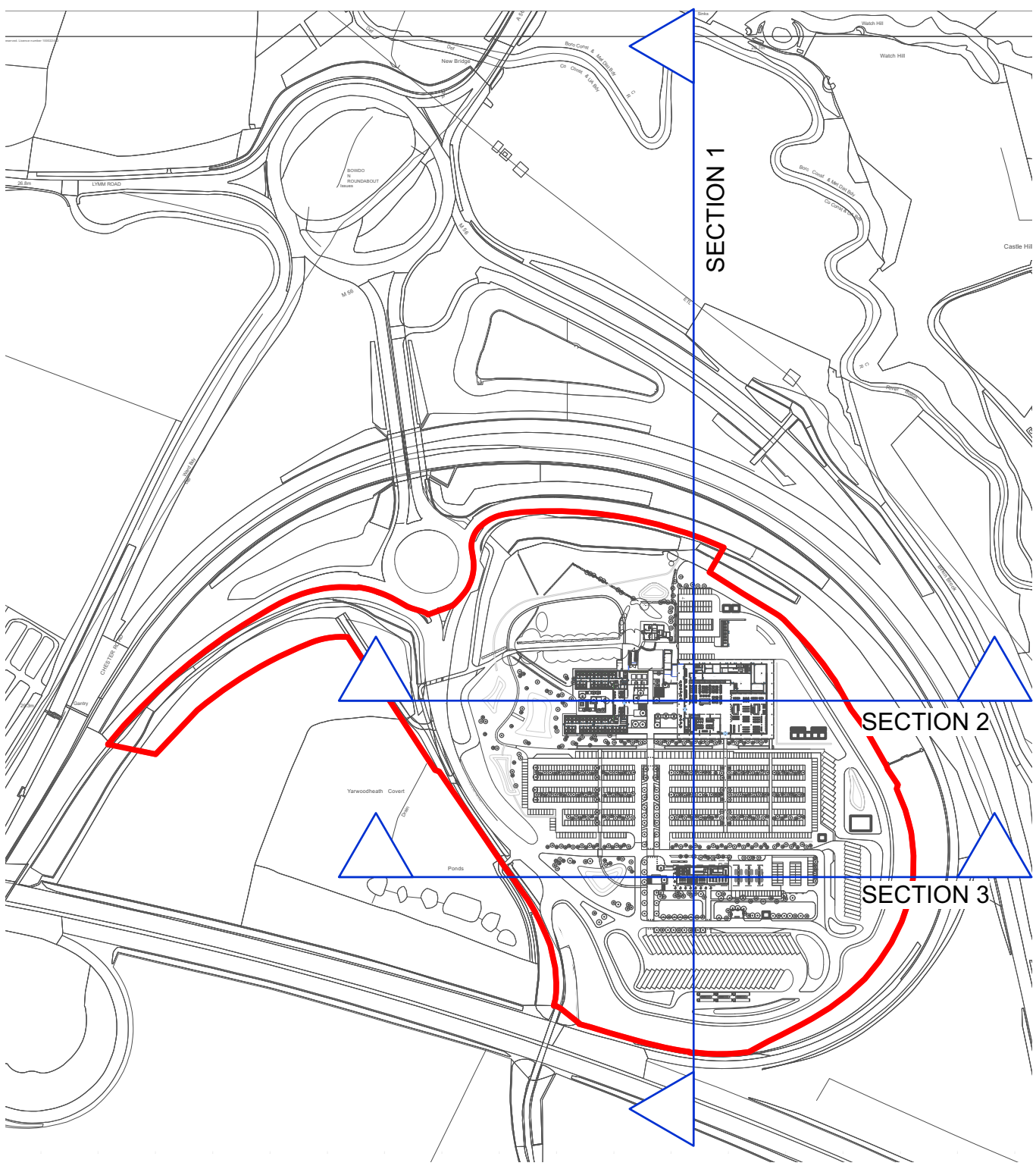
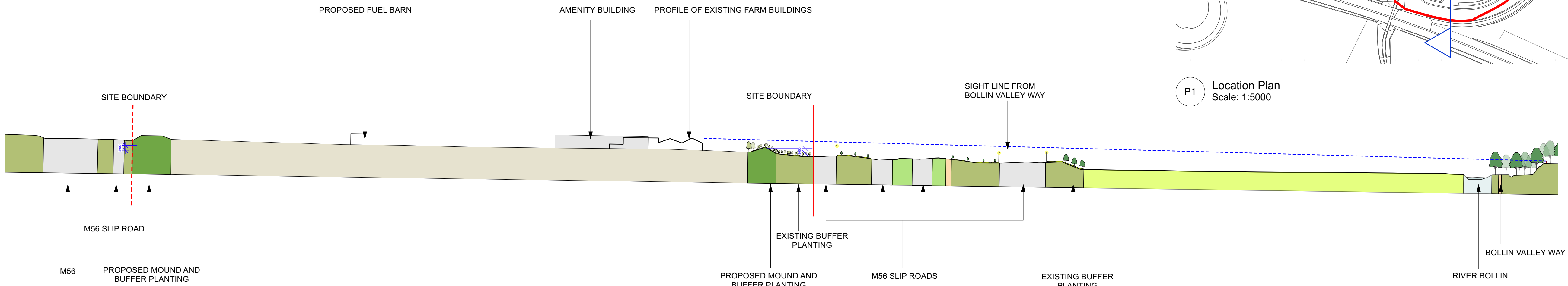


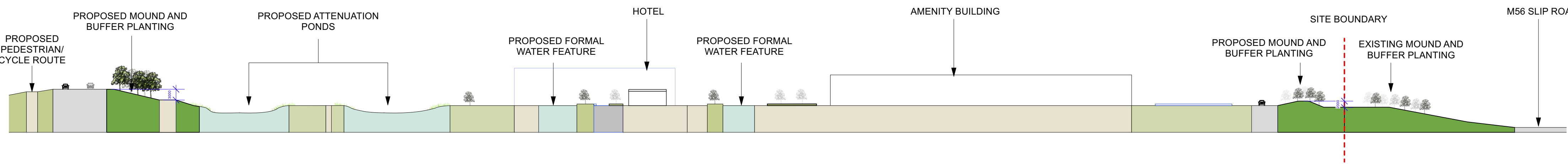
- NOTES:**
1. Do not scale from this drawing.
 2. Always work to noted dimensions.
 3. All dimensions are in millimetres unless otherwise stated.
 4. All setting out, levels and dimensions to be agreed on site.
 5. The dimensions of all materials must be checked on site before being laid out.
 6. This drawing must be read with the relevant specification clauses and detail drawings.
 7. Order of construction and setting out to be agreed on site.



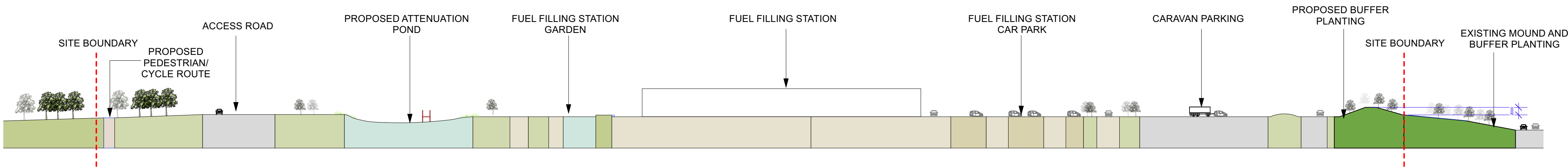
P1 Location Plan
Scale: 1:5000



S1 Long site section 1
Scale: 1:1500



S2 Long site section 2
Scale: 1:750



S3 Long site section 3
Scale: 1:750

S4-P08	05-01-23	Planning	JTO	GB
S4-P07	20-12-22	Planning	CB	GB
S4-P06	17-02-22	Planning	SAB	GB
S4-P05	08-12-21	Planning	SAB	GB
S4-P04	29-10-21	Planning	SAB	GB
S4-P03	27-08-21	Planning	SAB	GB
S4-P02	17-08-21	Planning	SAB	GB
S4-P01	06-08-21	Planning	SAB	GB

Revision	Date	Description	Drawn	Apprvd.
----------	------	-------------	-------	---------

Planit I.E. Limited
E: info@planit-ie.com W: planit-ie.com
MANCHESTER
2 Back Grafton St., Altrincham, WA14 1DY
T: 0161 928 9281
LEEDS
No.1 Aire Street, Leeds Station, Leeds, LS1 4PR
T: 0113 824 6413
LIVERPOOL
Tempest S.3, 12 Tithebarn Street, Liverpool, L2 2DT
T: 0151 363 1230
LONDON
Unit 6 Waterside, 44-48 Wharf Road, London, N1 7UX
T: 0207 253 5678
STANDISH
Standish Gatehouse, Stonehouse, Gloucestershire, GL10 3BZ
T: 0145 360 7080

Client Tatton Services

Project Tatton Motorway Service Area

Drq Title Long Site sections - Sheet 1

Created on 06.08.21 Created by SAB Approved by GB

Scale VARIES Size A1 Workstage Stage 2

Drq No. 2607-PLA-XX-XX-DR-L-3000 Suitability S4 Revision P08